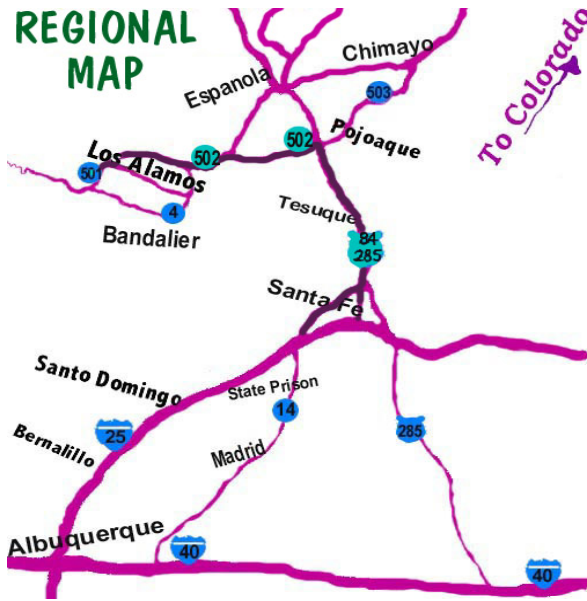
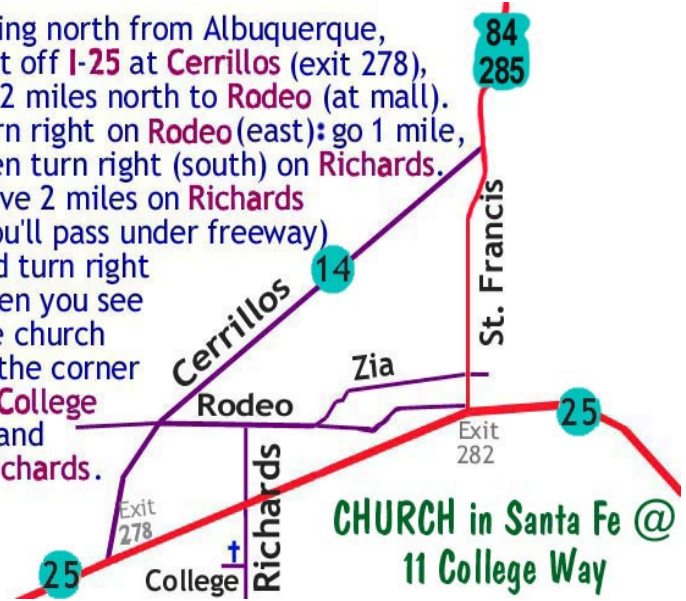


Directions To Santa Maria de la Paz Church, Santa Fe



Going north from Albuquerque, get off **I-25** at **Cerrillos** (exit 278), go 2 miles north to **Rodeo** (at mall). Turn right on **Rodeo** (east): go 1 mile, then turn right (south) on **Richards**. Drive 2 miles on **Richards** (you'll pass under freeway) and turn right when you see the church at the corner of **College** and **Richards**.



Directions To Ahsley Pond (Los Alamos) from Santa Fe

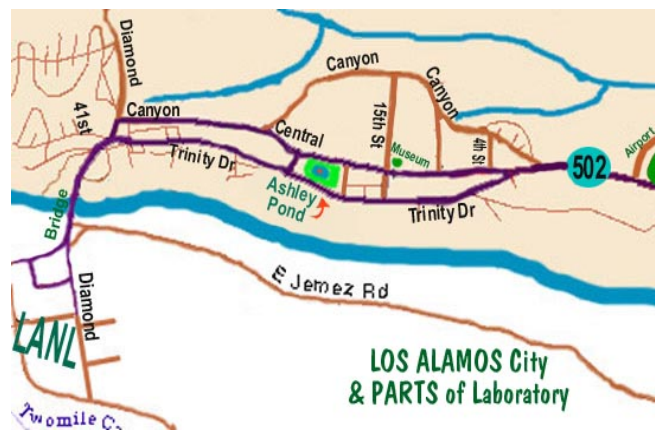
From the church, go north on Richards 2.2 miles to reach Rodeo/Zia.

Turn right (east) at that traffic light intersection and go 2.6 miles, veering to the left to stay on Zia (when Rodeo splits off to the right).

When you get to St. Francis (a.k.a. highway 84 a.k.a. Highway 285) turn left to go north roughly 20 miles. (After about 3 miles, you'll reach the north end of Santa Fe, so just keep going on the open highway until...)

At Pojoaque you'll go WEST on Highway 502 to drive another 20 miles uphill to Los Alamos.

In the City of Los Alamos you will have choices to make, so keep sticking to the left--and you'll find yourself on Trinity Drive until Ashley Pond appears on the right in the grassy area just past 20th street where you begin to look for parking near Ashley Pond.



Directions To El Museo

From the North, take 285 south to Santa Fe. This becomes Saint Francis. Continue past Alameda St. and Agua Fria St. Turn left at the next traffic light after Agua Fria onto Paseo de Peralta. We are about 1/4 mile on the left, directly opposite Warehouse 21, in a group of warehouse buildings. If you get to the next traffic light (Guadalupe), you've gone too far.

From the south, take Rte. 25 to the Saint Francis (Rte. 285) North exit. Continue on Saint Francis Dr. approx. 4 miles. Go past the intersection of Cerrillos Rd. (New Mexico School for the Deaf is on the far left corner of this intersection). At the next traffic light, turn right on Paseo de Peralta. We are about 1/4 mile on the left, directly opposite Warehouse 21, in a group of warehouse buildings. If you get to the next traffic light (Guadalupe), you've gone too far.

